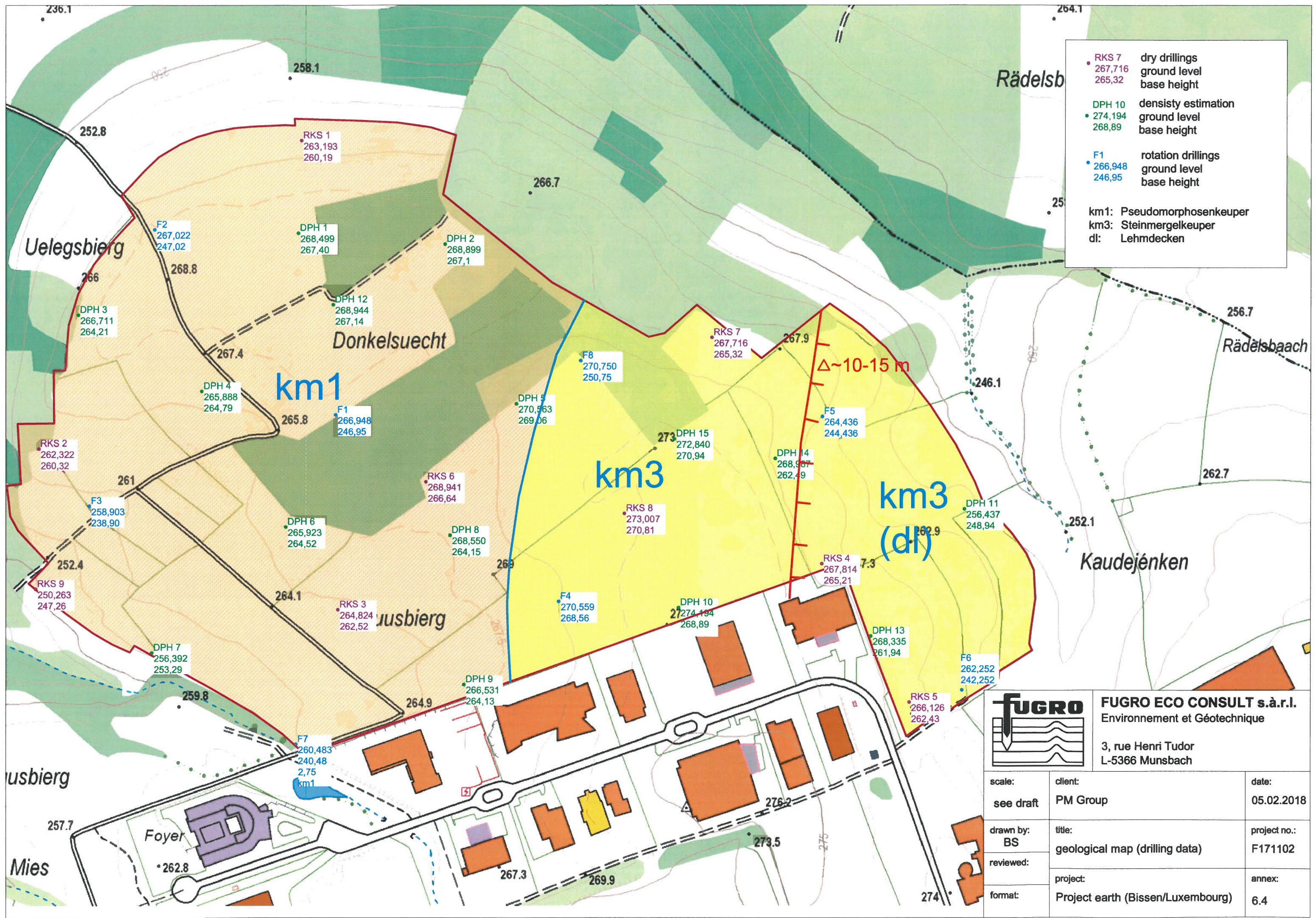


Annexe 6.4

Geological map after drilling data

Geologic sections (AA', BB', CC')



RKS 7

267,716

265,32

dry drillings

ground level

base height

DPH 10

274,194

268,89

densisty estimation

ground level

base height

F1

266,948

246,95

rotation drillings

ground level

base height

km1: Pseudomorphosenkeuper

km3: Steinmergelkeuper

dl: Lehmdecken

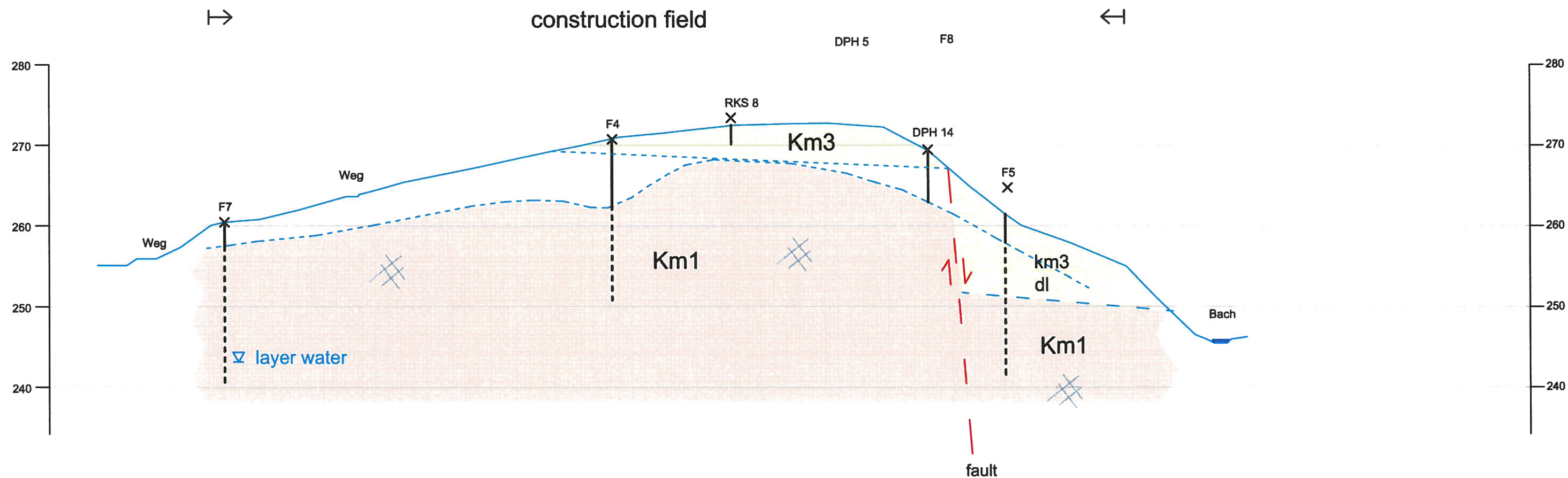


FUGRO ECO CONSULT s.à.r.l.
Environnement et Géotechnique
3, rue Henri Tudor
L-5366 Munsbach

scale:	client:	date:
see draft	PM Group	05.02.2018
drawn by:	title:	project no.:
BS	geological map (drilling data)	F171102
reviewed:	project:	annex:
format:	Project earth (Bissen/Luxembourg)	6.4

1:3000
1:500

sectional drawing F7 - F4 - F5



km3



Steinmergelkeuper

km1



Pseudomorphosenkeuper

soft layer

rock layer



FUGRO ECO CONSULT s.à.r.l.
Environnement et Géotechnique

3, rue Henri Tudor
L-5366 Munsbach

scale:

see draft

client:

PM Group

date:

05.02.2018

drawn by:

BS

title:

sectional drawing F7 - F4 - F5

project no.:

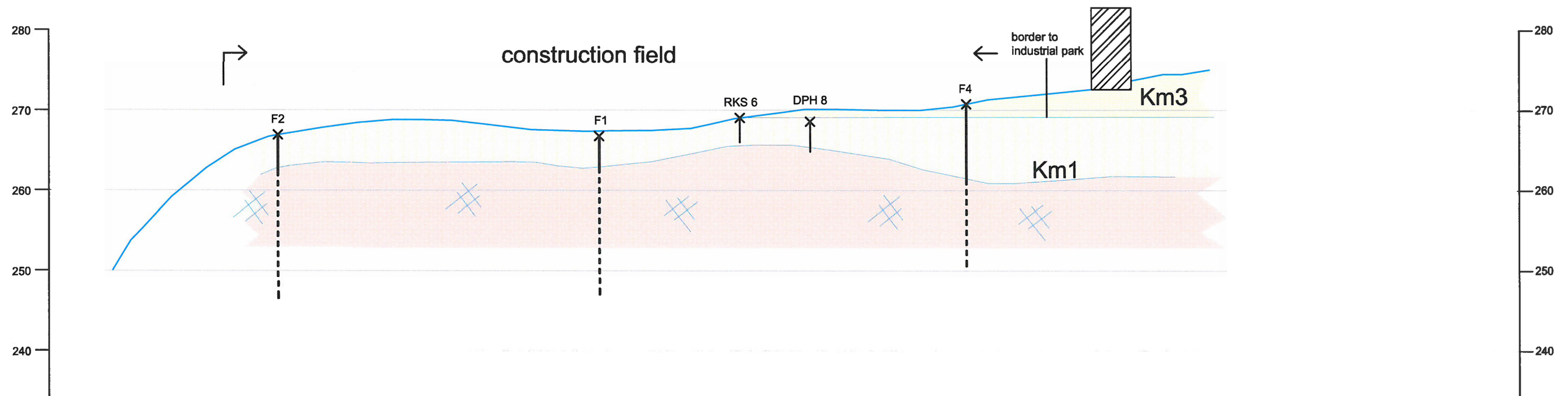
F171102


reviewed:



project:

Project earth (Bissen/Luxembourg)

annex:



km3  Steinmergelkeuper

km1   Pseudomorphosenkeuper

soft layer

rock layer

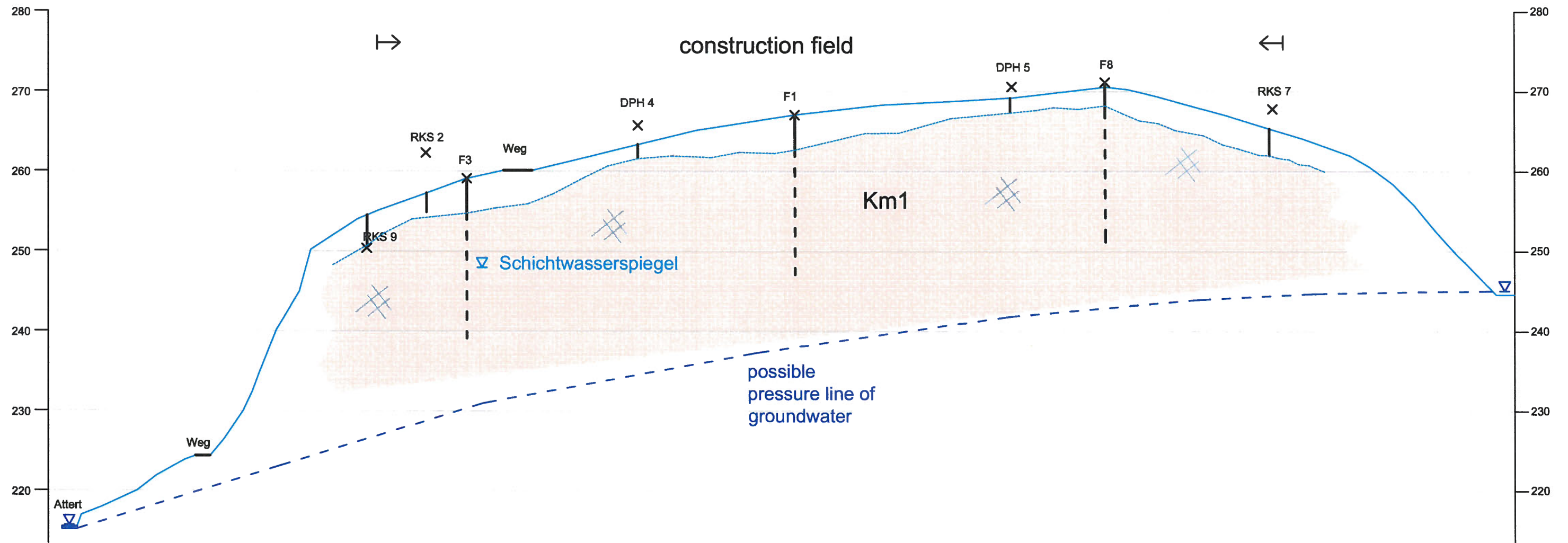


**3, rue Henri Tudor
L-5366 Munsbach**

scale: see draft	client: PM Group	date: 05.02.2018
drawn by: BS	title: sectional drawing F2 - F4	project no.: F171102
reviewed:	project:	annex:
format:	Project earth (Bissen/Luxembourg)	

1:3000
1:500

sectional drawing F3 - F1 - F8



km1



Pseudomorphosenkeuper

soft layer
rock layer



FUGRO ECO CONSULT s.à.r.l.
Environnement et Géotechnique

3, rue Henri Tudor
L-5366 Munsbach

scale: see draft	client: PM Group	date: 05.02.2018
drawn by: BS	title: sectional drawing F3 - F1- F8	project no.: F171102
reviewed:	project: Project earth (Bissen/Luxembourg)	annex:
format:		